















Zoning

Z_PRIMARY

	B1	<i>Local Business District</i>
	B2	<i>Planned Shopping Center District</i>
	B3	<i>Central Business District</i>
	B4	<i>General Business District</i>
	C-OS	<i>Conservation/Open Space District</i>
	I1	<i>Light Industrial District</i>
	I2	<i>General Industrial District</i>
	OS1	<i>Office Service District</i>
	P1	<i>Vehicular Parking District</i>
	PUD	<i>Planned Unit Development District</i>
	R1	<i>One-family Residential District</i>
	R2	<i>Two-family Residential District</i>
	RM1	<i>Multiple-family Residential Districts</i>
	RM2	<i>Multiple-family Residential District - High Rise</i>